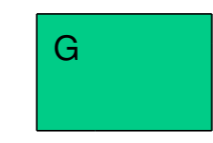



Plangebied

BESTEMMINGEN :




Groen



Verkeer - Verblijf



Water



Wonen

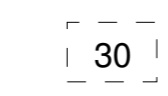
AANDUIDINGEN :



bouwvlak

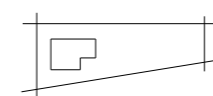


maximale bouwhoogte (m)



minimum aantal parkeerplaatsen

VERKLARING:

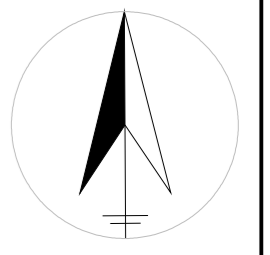


Gegevens ontleend aan de GBKN

GEMEENTE HEERENVEEN

Bestemmingsplan

Uitwerking Skoatterwâld (Middenzone-oost, deel1)



vastgesteld

26 september 2017

SCHAAL 1:1000

Formaat A2: 420mm x 594mm